







# BALANGGARRA 3

NATIVE TITLE CLAIM  
WC00\_006

## LAND TENURE (AS AT 01/02/00)

Application summary attachment:  
WAD6004/2000 (WC2000/006),  
Map of claim area, Attachment C of the  
Application,  
Page 1 of 1, A4, 04/08/2000

### LEGEND

-  LEASE (PASTORAL)
-  LEASE (SPECIAL PURPOSE)
-  RESERVE
-  UNALLOCATED CROWN LAND
-  FREEHOLD & WATER (UNCOLOURED)
-  ROAD
-  TOWNSHIP BOUNDARY
-  CLAIM AREA



  
**DOLA**  
Department of LAND ADMINISTRATION  
LAND CLAIMS MAPPING UNIT  
PRODUCED 19/07/2000

COORDINATE SOURCE DATA FROM PHEASANT 2000  
OUR REFERENCE TO THE BALANGGARRA LOCALITY MAP  
IN THIS TITLE CLAIM BOUNDARY INTERPOLATES FROM THE NATIONAL NATIVE TITLE TOWNSHIP BOUNDARY

